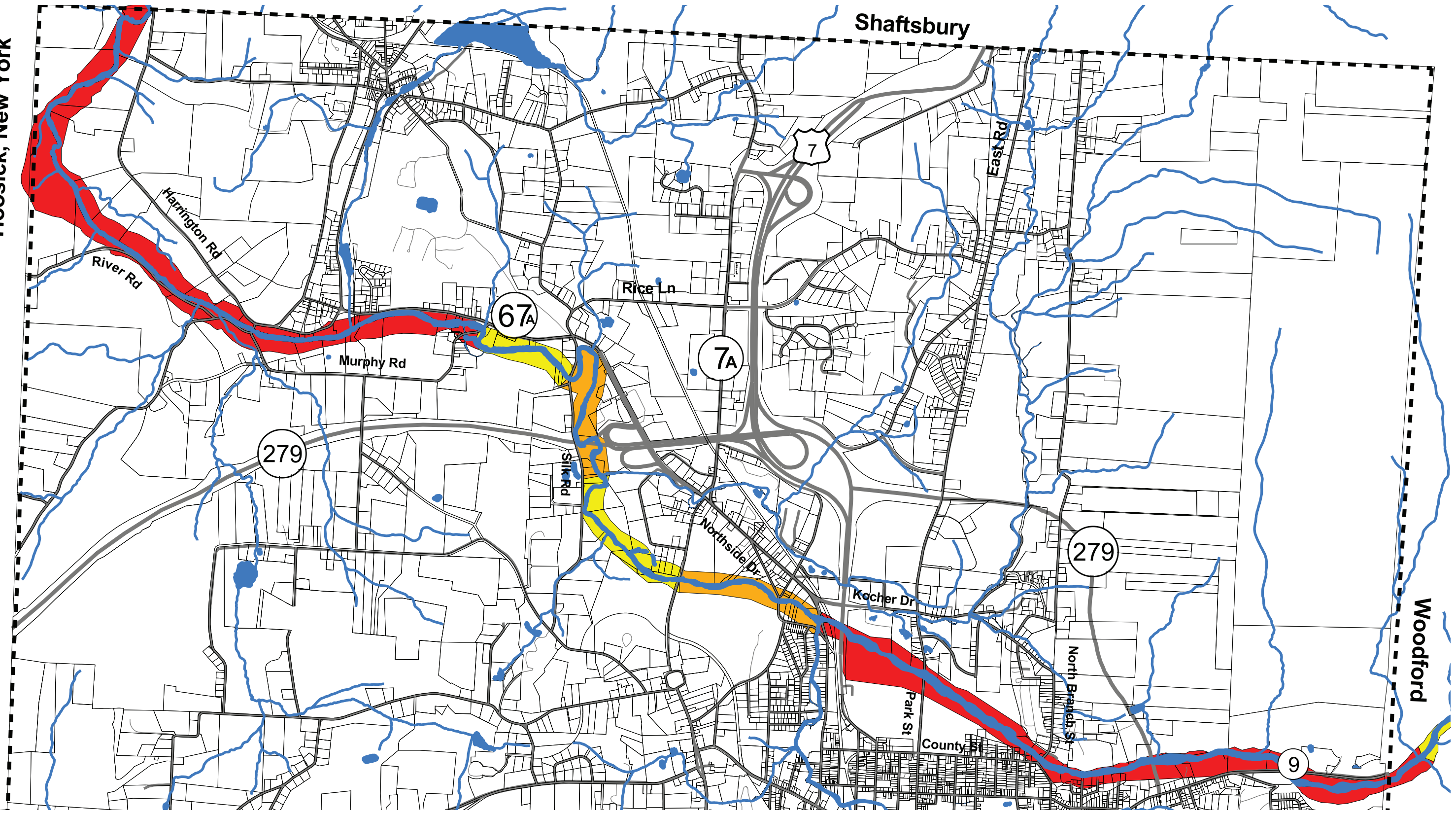






Hoosick, New York

Shaftsbury

Woodford



-  Surface Waters
- Fluvial Erosion Hazard Areas**
-  Extreme Risk
-  Very High Risk
-  High Risk

### Fluvial Erosion Hazard Areas Town of Bennington, Vermont

This map, produced January 6, 2009 by BCRC, is based on data collected by Gomez and Sullivan Engineers, Parish Geomorph, The Bennington County Conservation District and The Vermont River Management Program.

